

PLANNING COMMITTEE ADDENDUM

2.00PM, WEDNESDAY, 12 JANUARY 2022

COUNCIL CHAMBER HOVE TOWN HALL

Agendas and minutes are published on the council's website www.brighton-hove.gov.uk. Agendas are available to view five working days prior to the meeting date.

Electronic agendas can also be accessed through our meetings app available through [ModernGov: iOS/Windows/Android](#)

This agenda and all accompanying reports are printed on recycled paper

ADDENDUM

ITEM	Page
E BH2021/03134, 30 -31 Foundry Street- Advertisement - Presentation	1 - 14

30-31 Foundry Street

BH2021/03134

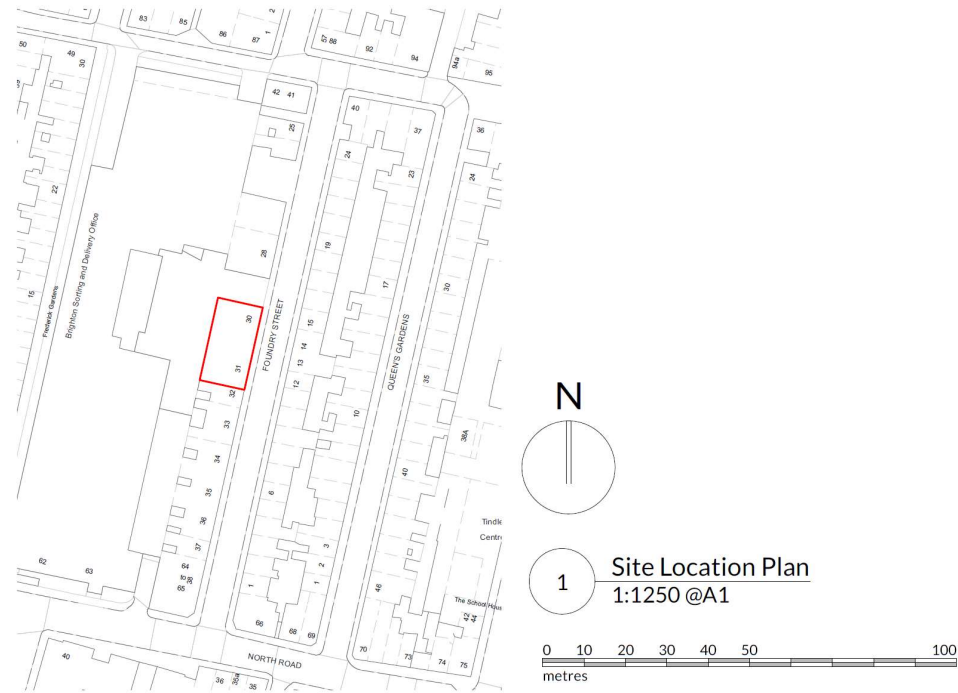


**Brighton & Hove
City Council**

Application Description

Display of 1no. externally illuminated projecting lettering sign, 1no. non-illuminated painted sign and 1no. non-illuminated name plate sign and 1no. non-illuminated hand painted.

Location Plan



A00 A



Aerial photo of site



Brighton & Hove
City Council

3D Aerial photo of site



North



Brighton & Hove
City Council

Street photos of site



Application site

Other photos of site



Brighton & Hove
City Council

Existing Front Elevation



2 Existing East Elevation
1:50 @ A1

8

A20



Proposed Front Elevation

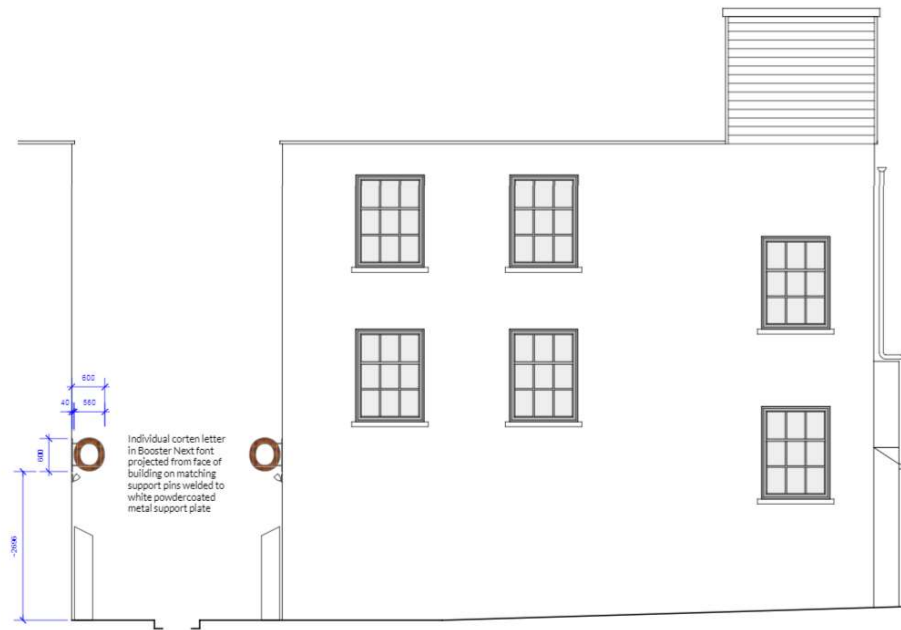
6



204 A



Proposed Side Elevation




1 Proposed Signage Seen from South

2 Proposed North Elevation



Details of Signage



11

A20



Key Considerations in the Application

- Visual Impacts- Including preservation or enhancement of the character or appearance of a conservation area.
- Public Safety



Brighton & Hove
City Council

Conclusions

- No adverse harm to host property, wider street scene or conservation area.
- Subject to conditions would not result in hazard to public safety.
- **Recommendation: Approve**



